

# E & S Inspection Survey

Submitted by: mdwaters\_annapolis

Submitted time: Oct 27, 2021, 10:54:19 AM

Address

**39 Hudson**

Location of site

**Lat: 38.98642 Lon: -76.52957**



Date of Inspection

**Oct 27, 2021, 10:02:00 AM**


Site Type

**Commercial**


Development or Commercial

Water Conveyance


Development Inspection Images



development\_inspection\_images-20211027-141403.jpg




development\_inspection\_images-20211027-141436.jpg



development\_inspection\_images-20211027-141442.jpg



development\_inspection\_images-20211027-141450.jpg





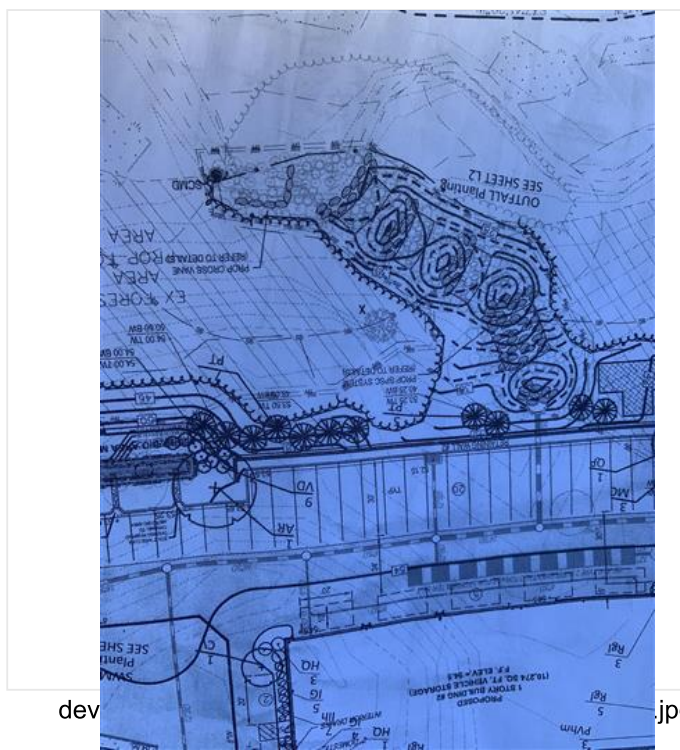
development\_inspection\_images-20211027-141459.jpg





development\_inspection\_images-20211027-142056.jpg



development\_inspection\_images-20211027-142106.jpg



dev jpc





development\_inspection\_images-20211027-143132.jpg



development\_inspection\_images-20211027-143159.jpg

#### Notes

**Site work planned for today is to bring regrade some of the site above the step pools and bring it closer to final grade and install structures for the stormdrain. The area being regraded will direct flow to the sediment traps on site and some wood chips will be used to help stabilize the area.**

**The temp pipe from the sediment trap and the outfall will be shortened to discharge in one of the last step pools. One of the last step pools has some turbid water in it already and will need to be fixed after the temp pipe is removed. If sediment leaves the site again, silt fence may be used to go across the top of the weir in the step pool.**

**If water needs to be pumped out of the trap before a rain event it should be pumped to a sediment filter bag on top of mulch or stone. The area discussed of potentially doing this is outside of the berm but still within the LOD. The filtered discharge should be monitored. If the water is turbid, the pumping should be stopped if it impacting the stream.**